

































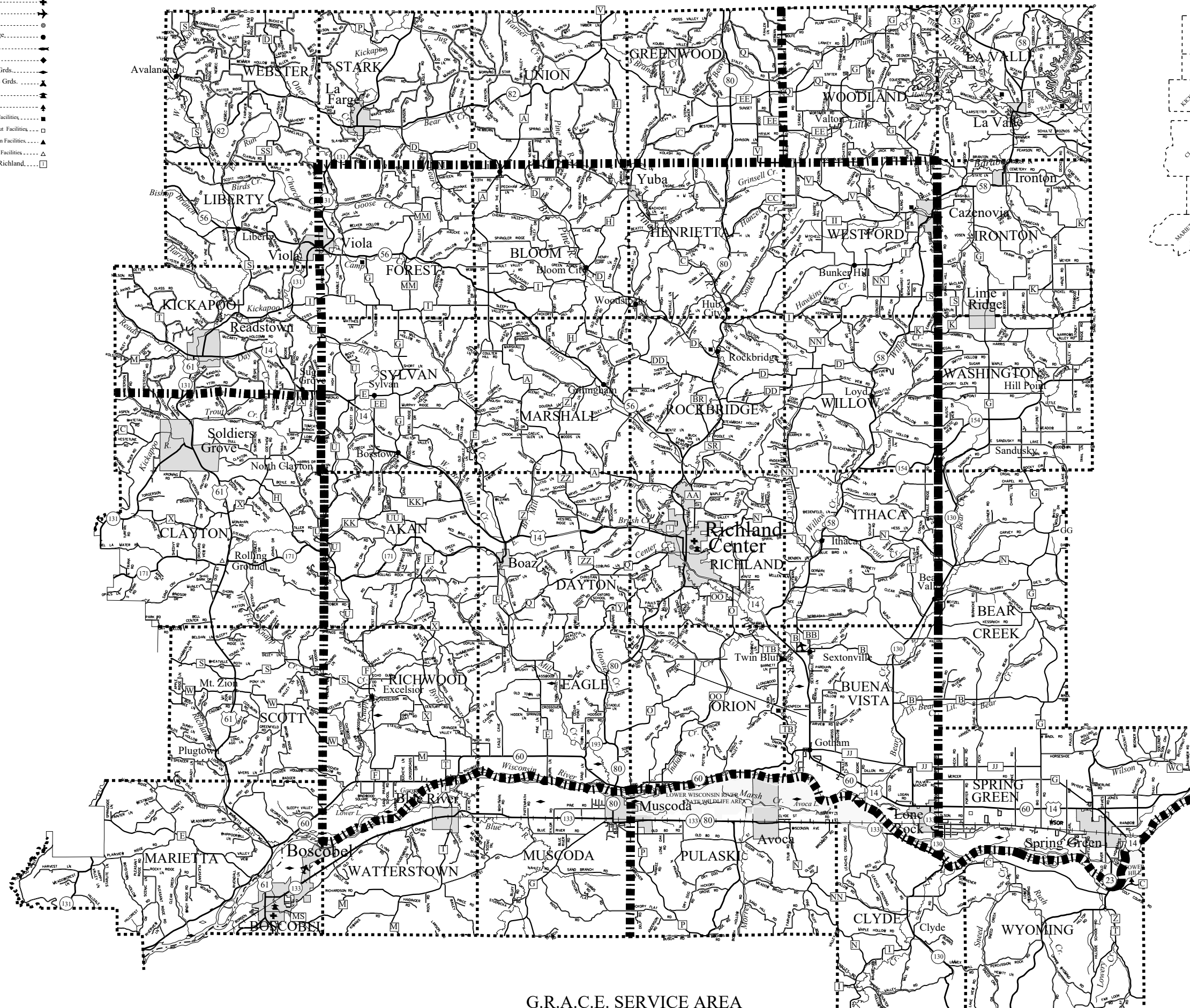
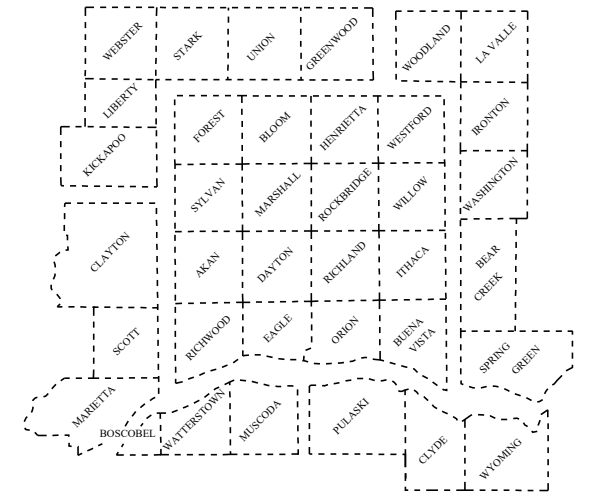


LEGEND

- Freeway  Dam 
- Multilane Divided  Hospital 
- U.S. or State Hwy  Airport 
- County Trunk Hwy  County Seat 
- Town Road  Unincorporated Village 
- Firelane  Fish Hatchery 
- Railroad  Game Farm 
- State Trail  Public Hunt. or Fish. Grds. 
- Interchange  Ranger Station 
- Highway Separation  State Park 
- Interstate Highway No.  County Park 
- U.S. Highway No.  County Park 
- State Highway No.  Without Facilities 
- County Highway Letter.  Rest Area 
- State Boundary  Wayside 
- County Boundary  Univ. of Wisconsin - Richland 
- Civil Town Boundary  



CIVIL TOWNS



G.R.A.C.E. SERVICE AREA

